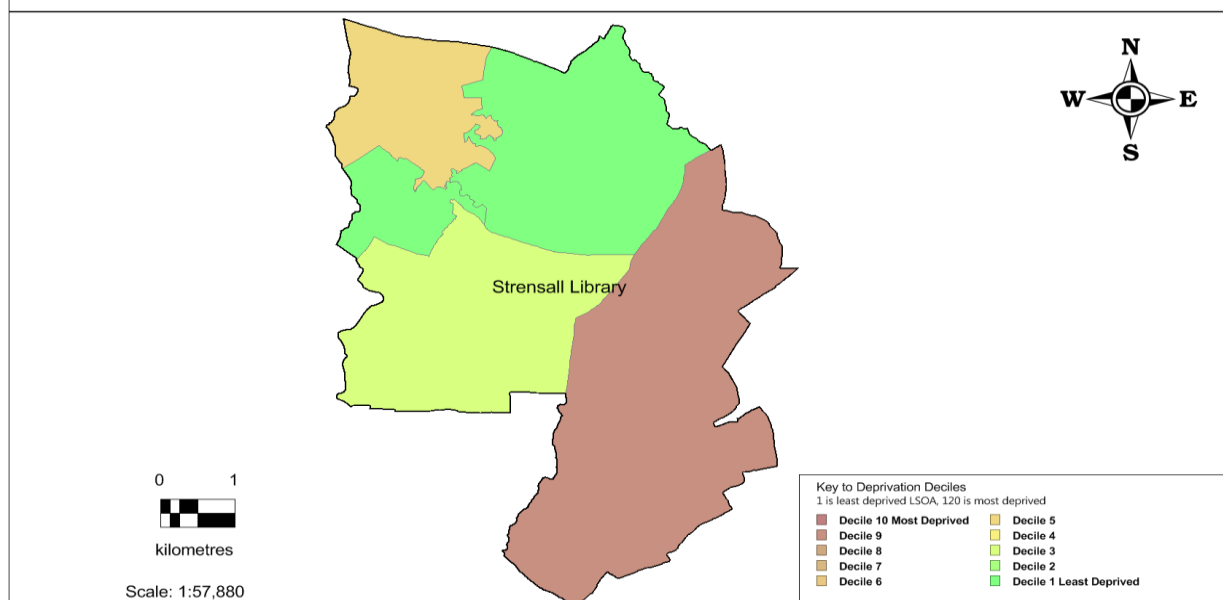




## York Summary

- York has 204,439 residents with 9.8% from a black and minority ethnic community group. 83.9% are in good health, with 15.3% stating that they have some limitation in day to day activities.
- 66% own their own home, either outright or with a mortgage, 18% are private renters and 14% are social tenants.
- 73.5% of residents have a NVQ level 1 - 4 qualification and 18.0% have no qualifications at all.
- 10.6% of children live in poverty and there are 9.0% of households in fuel poverty.
- 6.2% of the working population (aged 16-64) claim out of work benefits and 0.5% claim job seekers allowance.

## Index of Multiple Deprivation 2015 - Strensall Library: breakdown by LSOA



Produced by  
Business Intelligence Hub

Created 30/06/2017

Reproduced from the Ordnance Survey with the  
Permission of the Controller of Her Majesty's  
Stationery Office © Crown copyright.  
Unauthorised reproduction infringes Crown  
copyright and may lead to prosecution or civil  
proceedings. City of York Council 100020818 2010.

## Strensall Library: Summary

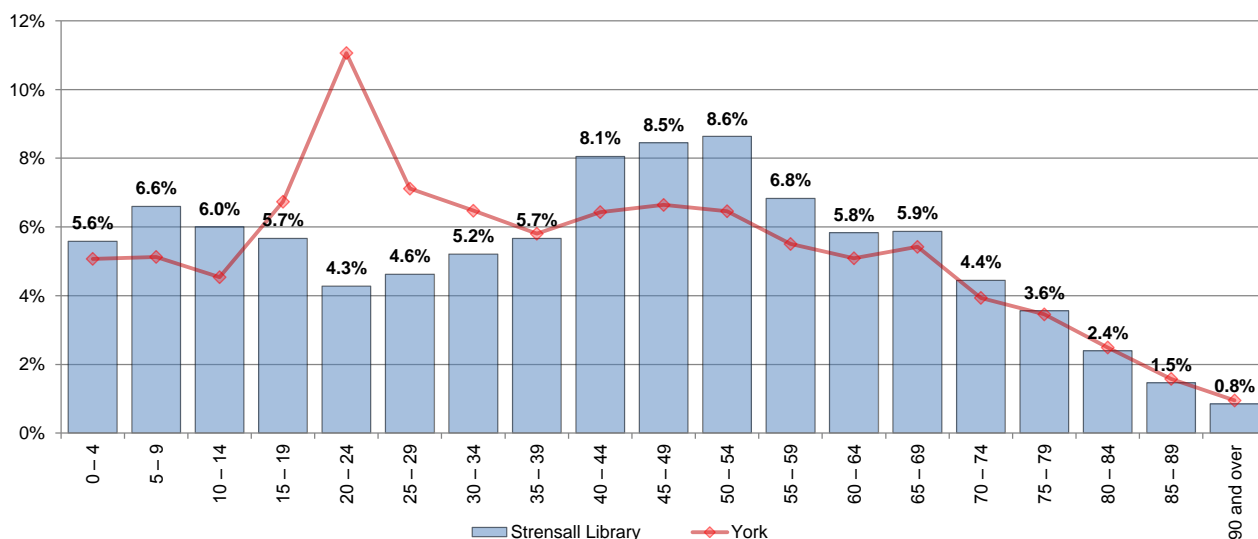
Includes the following ward: Strensall.

- Strensall Library catchment has 8,260 residents with 4.87% from a black and minority ethnic community group. 86.4% are in good health, with 13.4% stating that they have some limitation in day to day activities.
- 80% own their own home, either outright or with a mortgage, 13% are private renters and 6% are social tenants.
- 75.2% of residents have a NVQ level 1 - 4 qualification and 16.3% have no qualifications at all.
- 3.6% of children live in poverty and there are 6.8% of households in fuel poverty.
- 4.3% of the working population claim out of work benefits and 0.3% claim job seekers allowance.

# Strensall Library Catchment Area



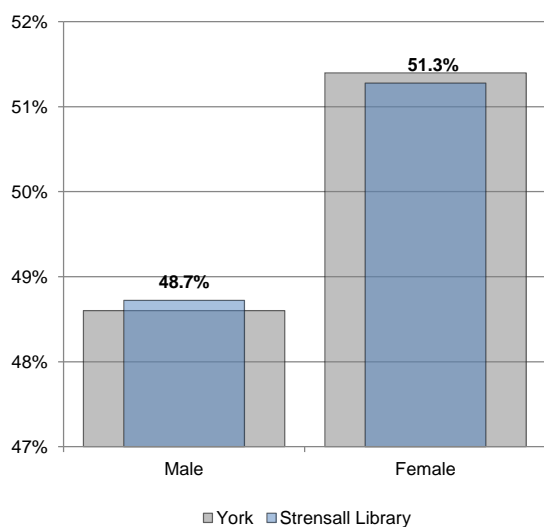
## Population by Age



Source: ONS - 2015 Ward Population Estimates

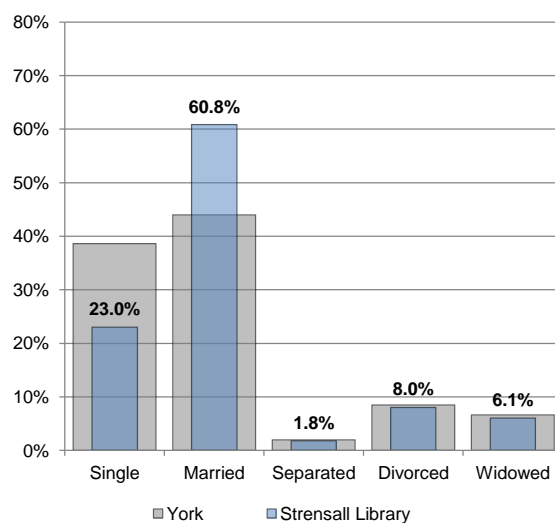
## Census 2011 Update

### Gender



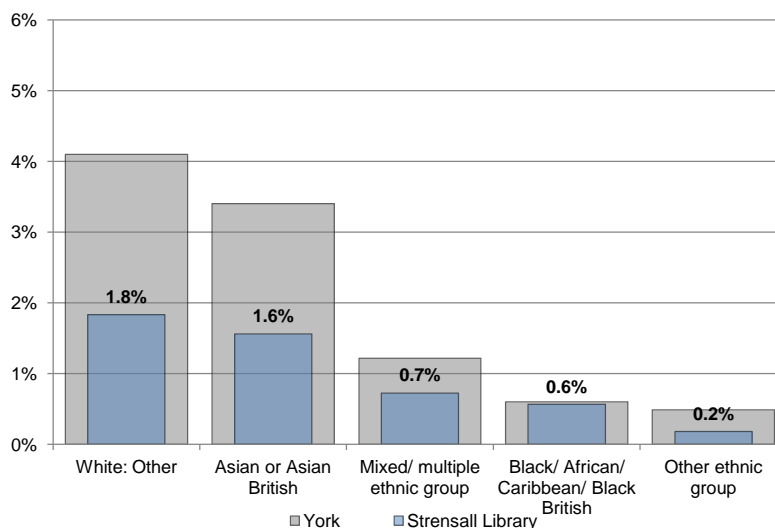
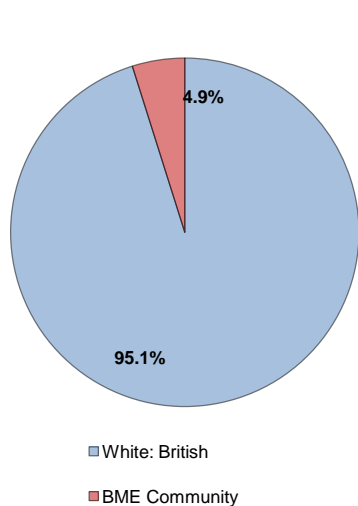
Source: Census 2011

### Marital Status



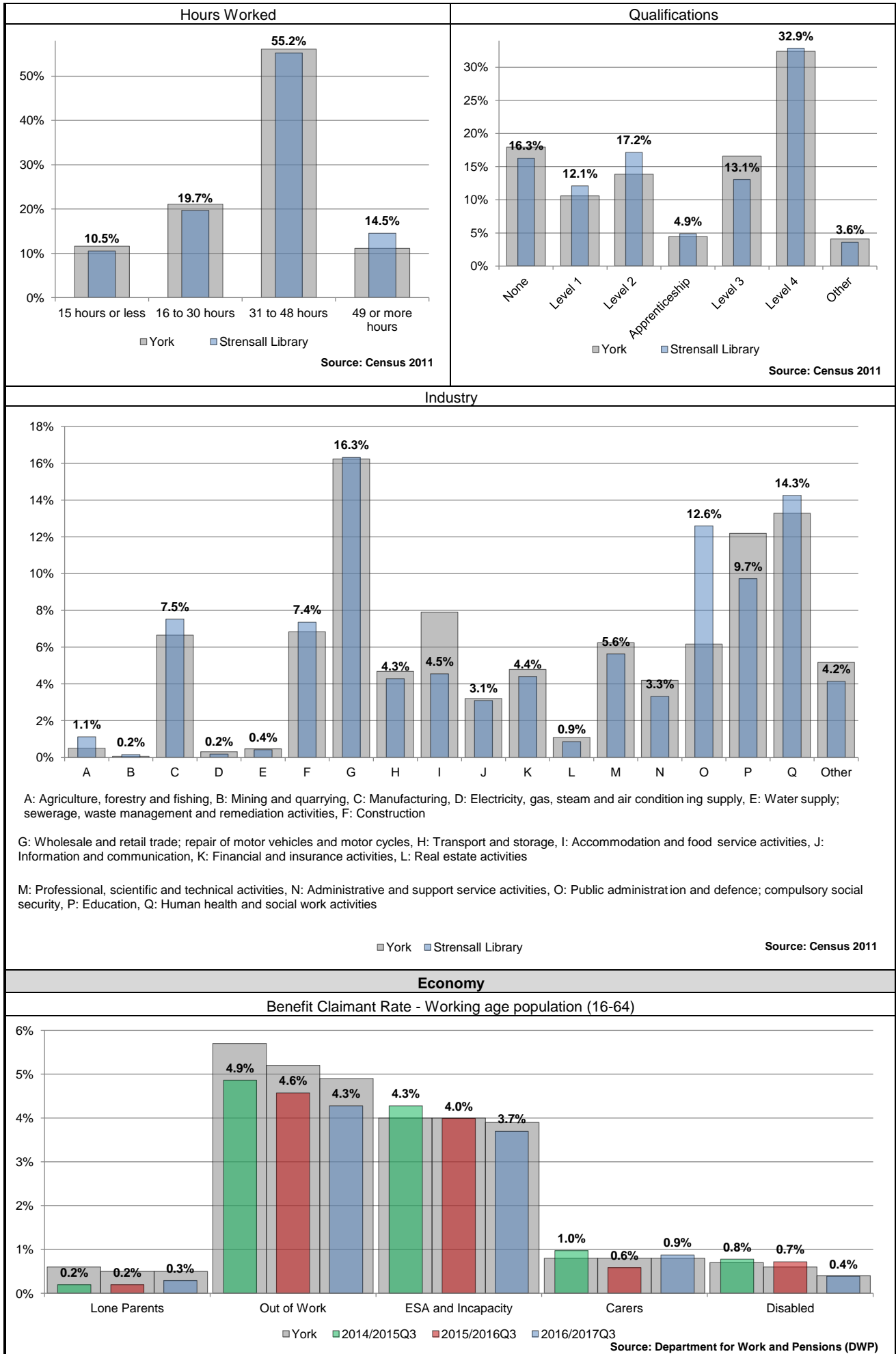
Source: Census 2011

## Ethnicity



Source: Census 2011

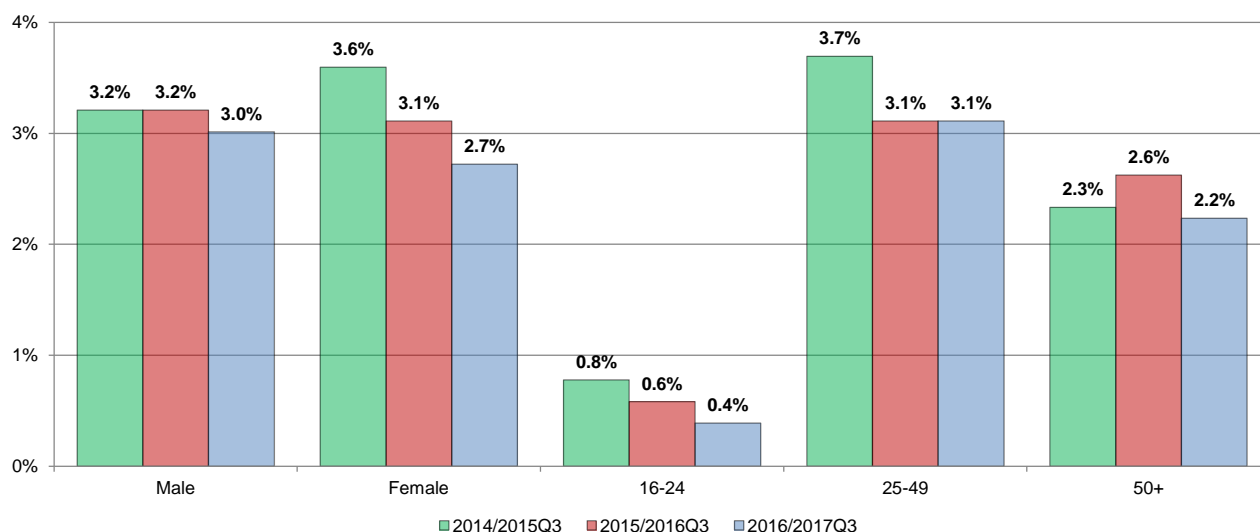
## Strensall Library Catchment Area



## Strensall Library Catchment Area

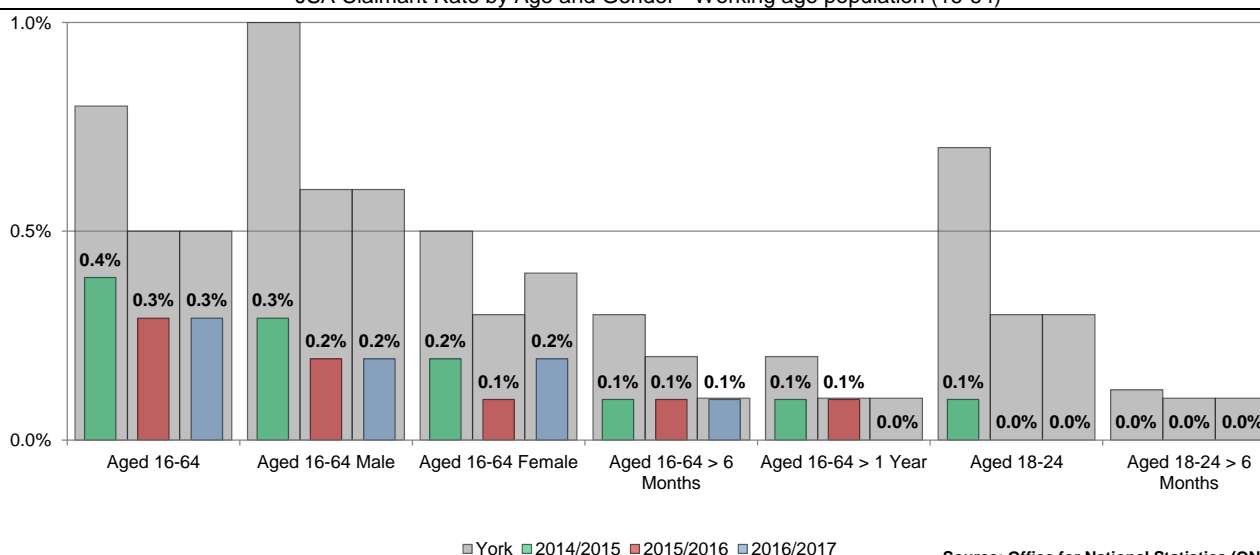


Total Benefit Claimant Rate by Age and Gender - Working age population (16-64)



Source: Department for Work and Pensions (DWP)

JSA Claimant Rate by Age and Gender - Working age population (16-64)

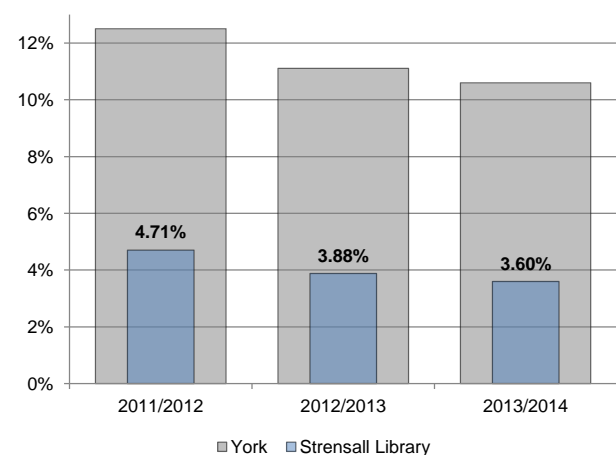


Source: Office for National Statistics (ONS)

### Poverty

#### Children in Poverty

The proportion of children living in families in receipt of out-of-work (means-tested) benefits or in receipt of tax credits where their reported income is less than 60 per cent of UK median income.

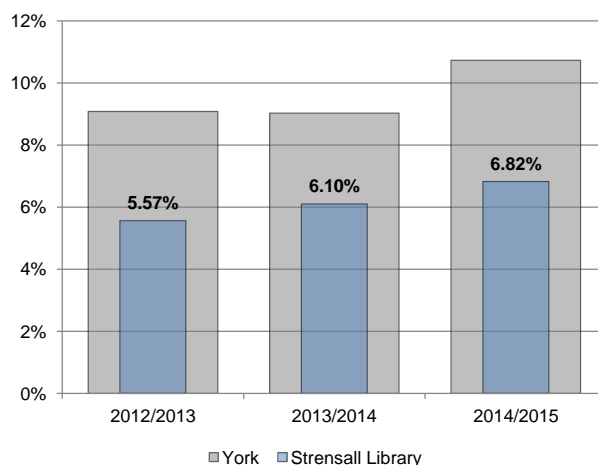


Source: HM Revenue & Customs

#### Fuel Poverty

The Low Income High Costs indicator is a twin indicator consisting of:

- the number of households that have both low incomes and high fuel costs; and
- the depth of fuel poverty amongst these fuel poor households. This is measured through a fuel poverty gap which represents the difference between the required fuel costs for each household and the median required fuel costs.



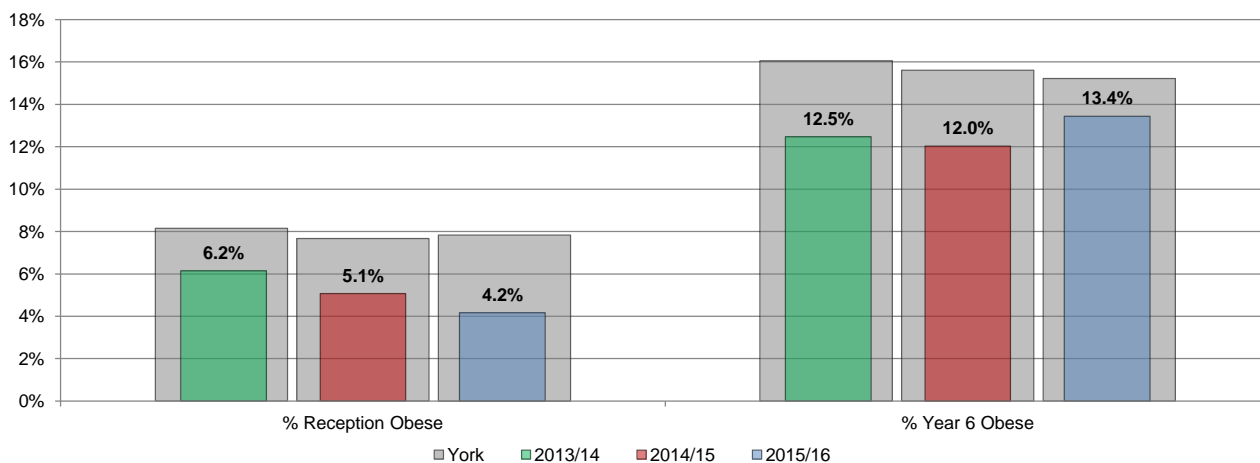
Source: Department of Energy & Climate Change

## Strensall Library Catchment Area

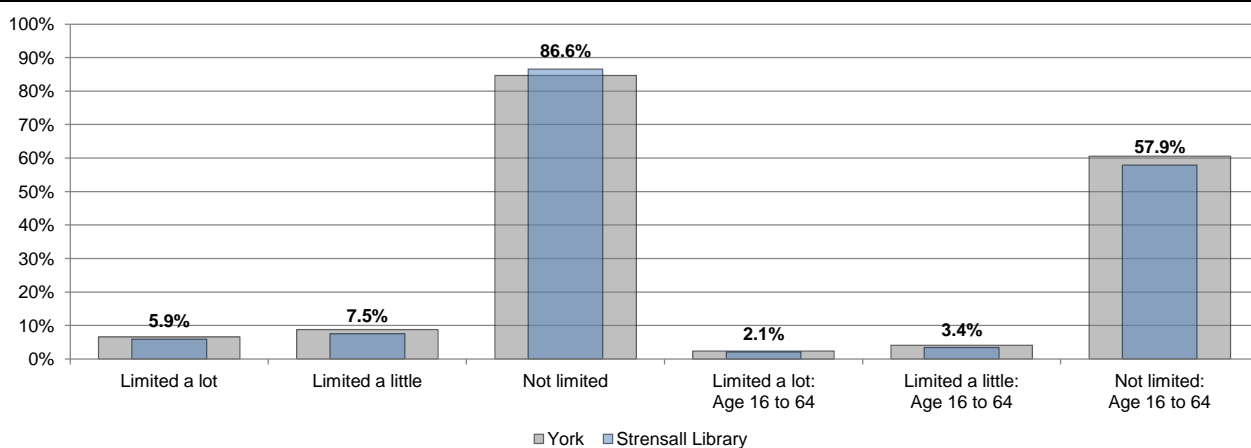


### Health and Wellbeing

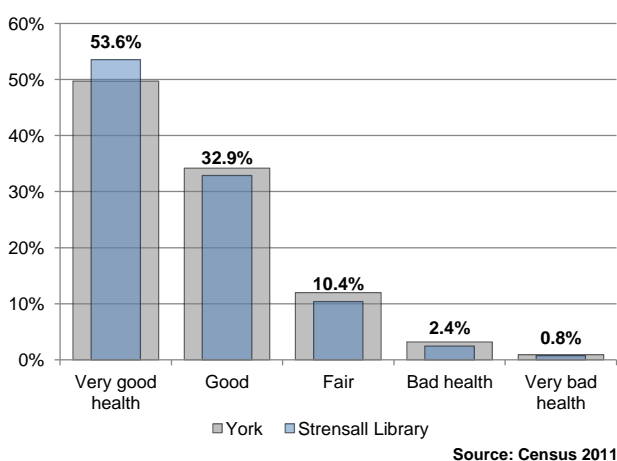
#### Childhood Obesity



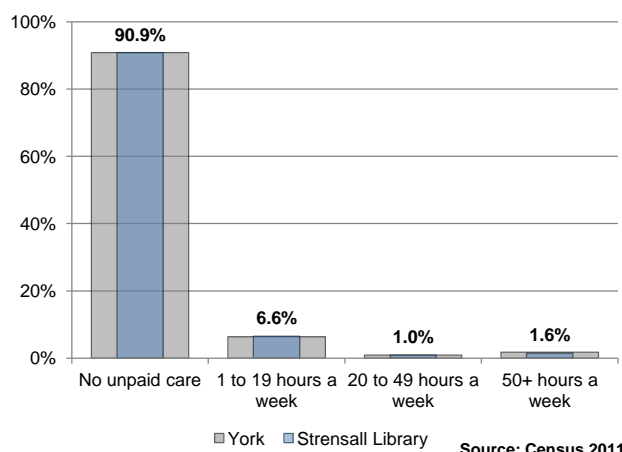
#### Day to Day Activities



#### General Health

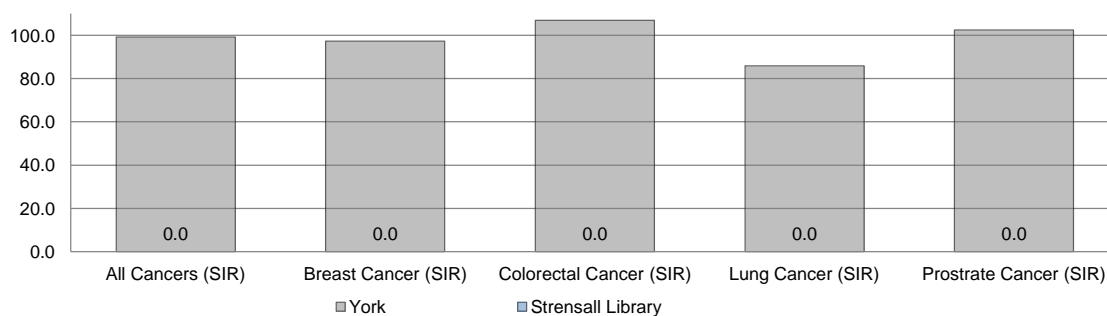


#### Provide Unpaid Care



### Public Health Data

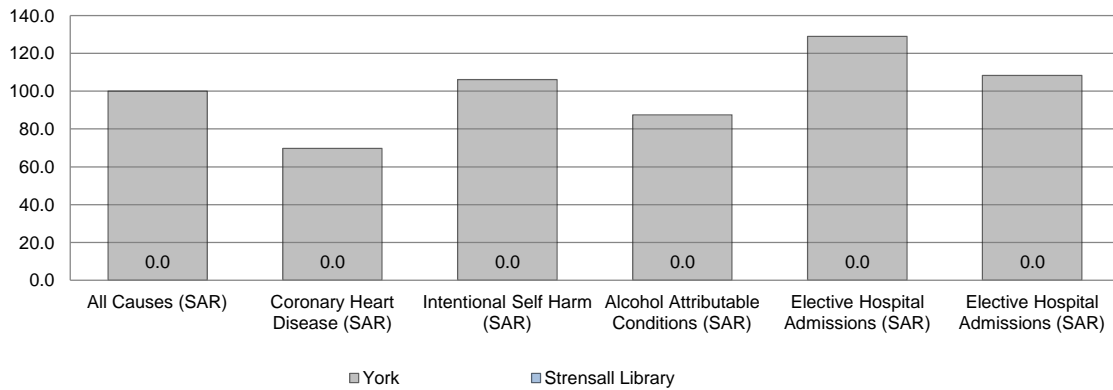
#### New Cases of Cancer



## Strensall Library Catchment Area



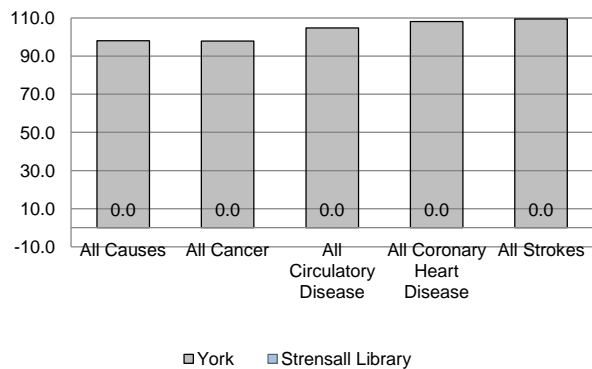
### Hospital Admissions



5 year aggregated data

Source: [www.localhealth.org.uk](http://www.localhealth.org.uk)

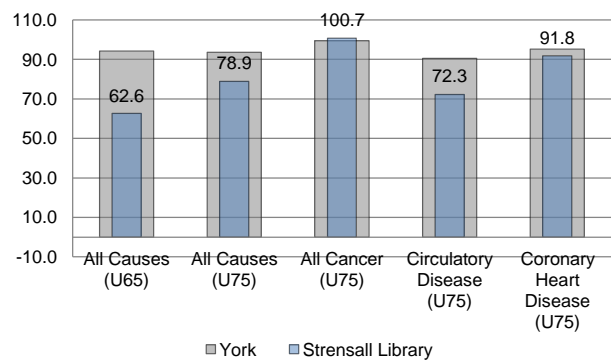
### Mortality



4 year aggregated data

Source: [www.localhealth.org.uk](http://www.localhealth.org.uk)

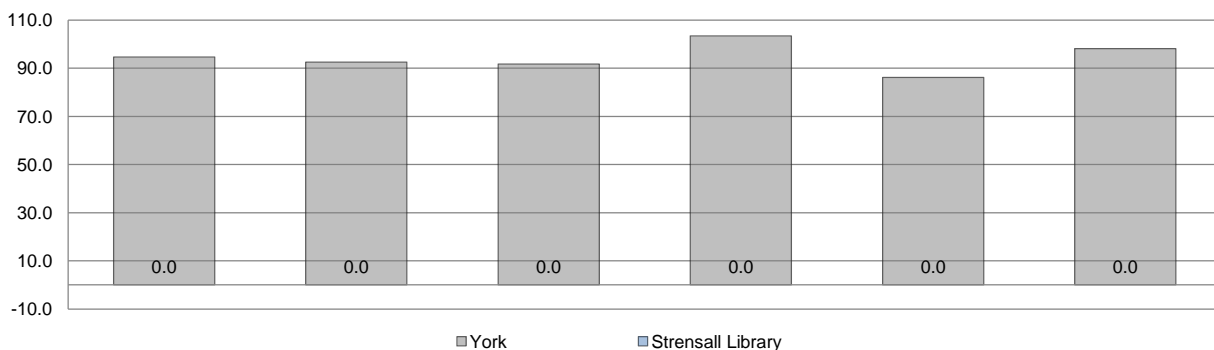
### Premature Mortality



4 year aggregated data

Source: [www.localhealth.org.uk](http://www.localhealth.org.uk)

### Emergency Hospital Admissions

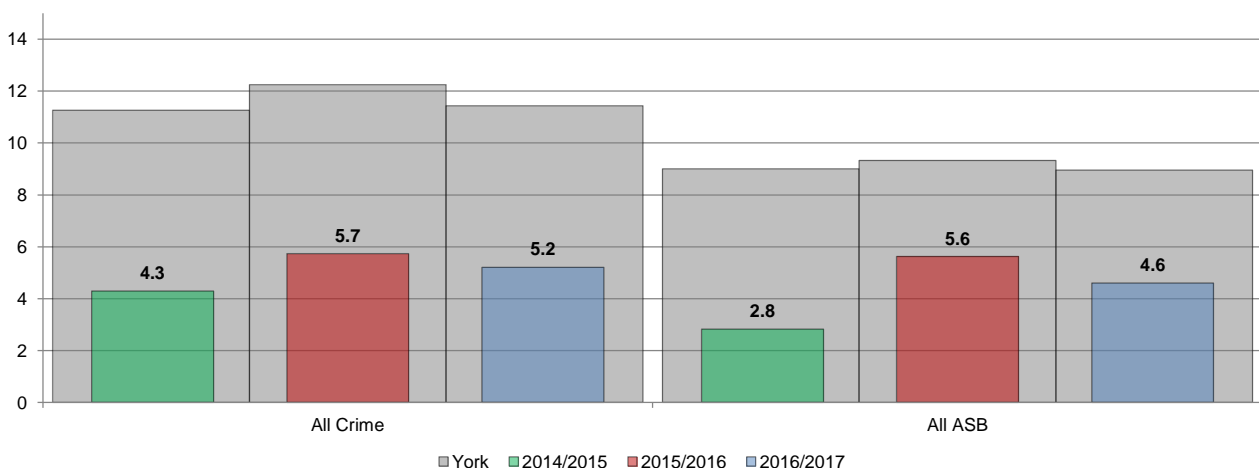


2 year aggregated data

Source: [www.localhealth.org.uk](http://www.localhealth.org.uk)

### Crime and Anti-Social Behaviour

#### Total Crime and Total Anti-Social Behaviour per 1,000 population

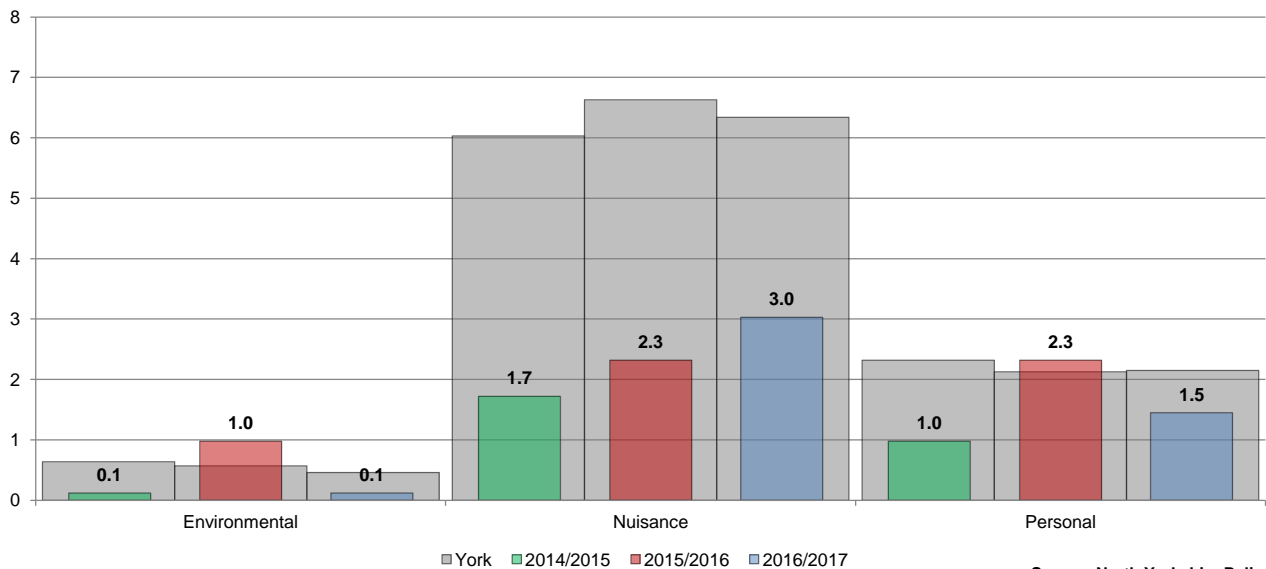


Source: North Yorkshire Police

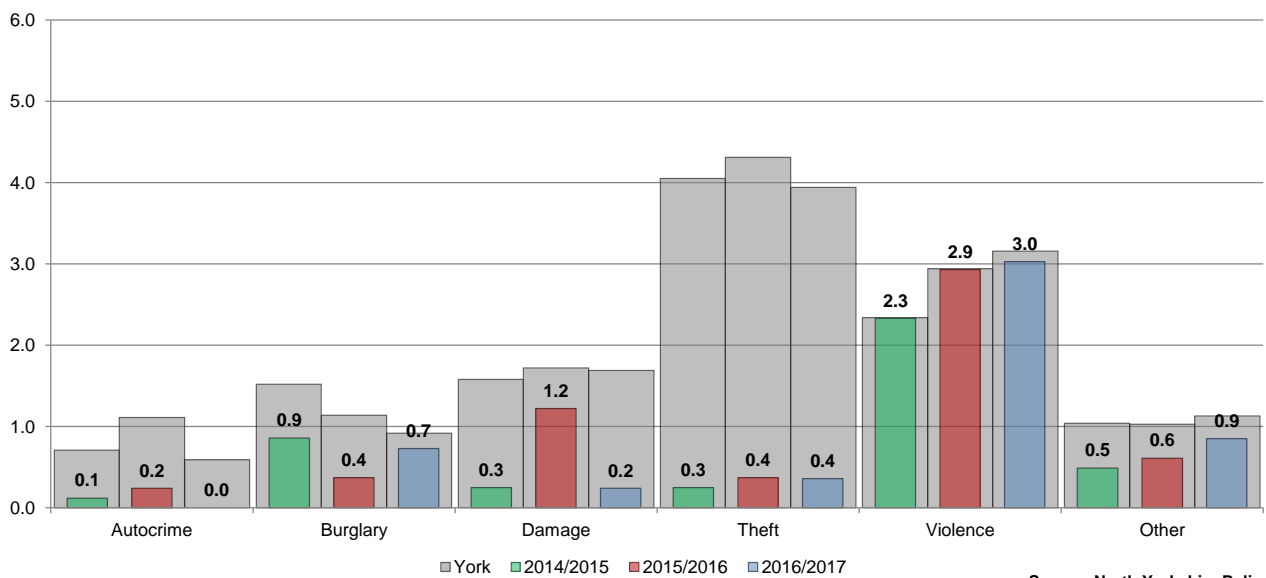
## Strensall Library Catchment Area



Anti-Social Behaviour per 1,000 population

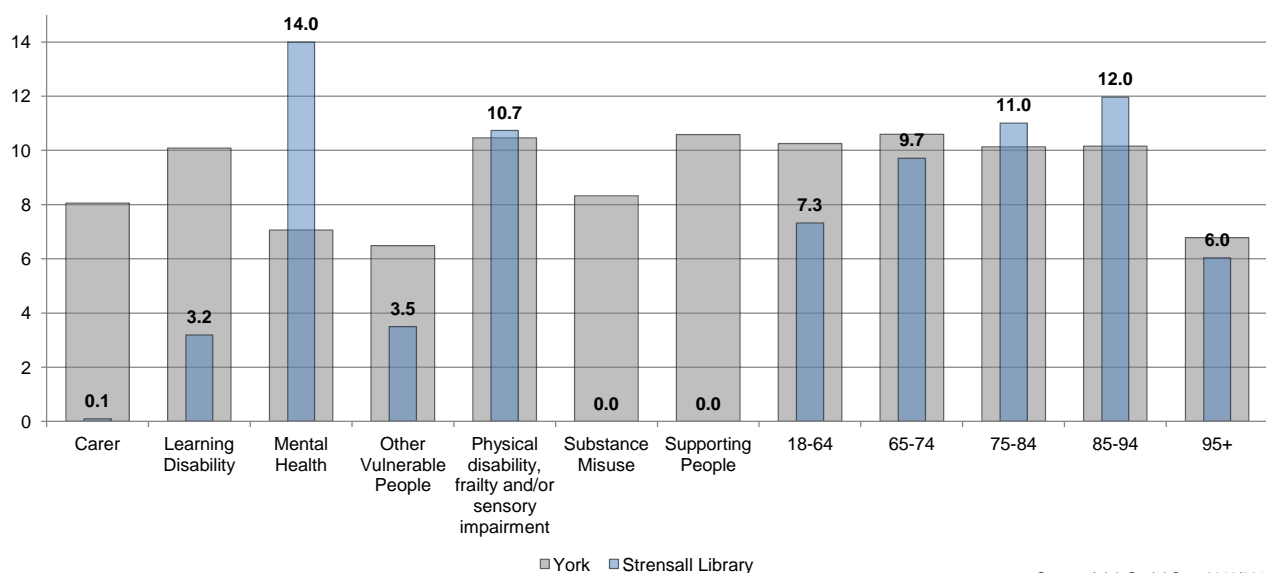


Crime rate per 1,000 population



### Adult Social Care

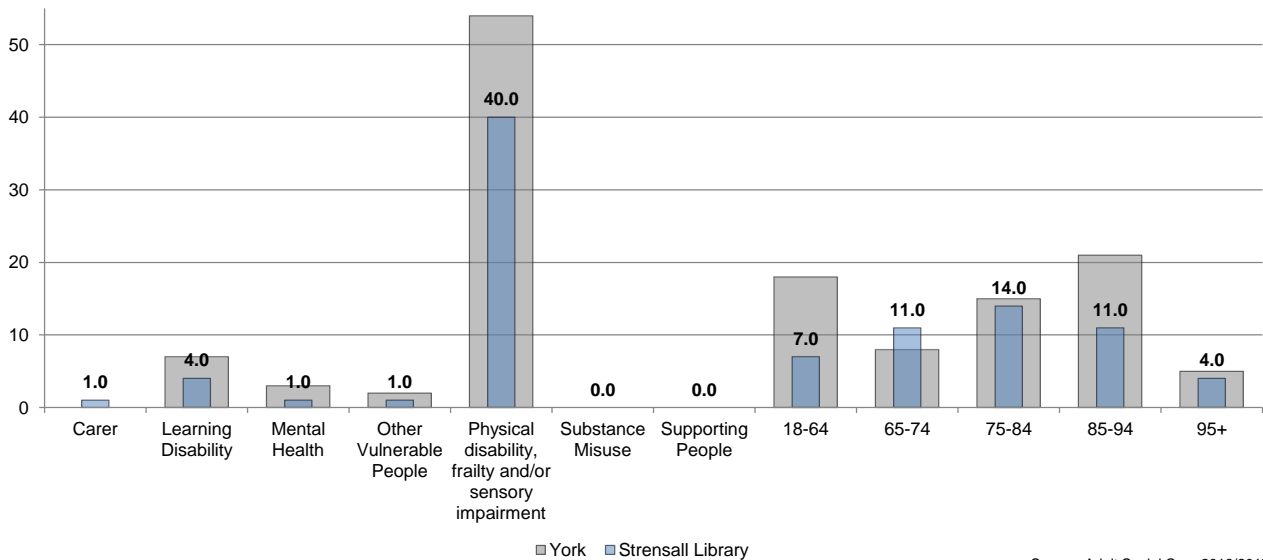
Average Weekly Homecare Hours by Client Type and Age



## Strensall Library Catchment Area



Average Number of Homecare Clients by Type and Age

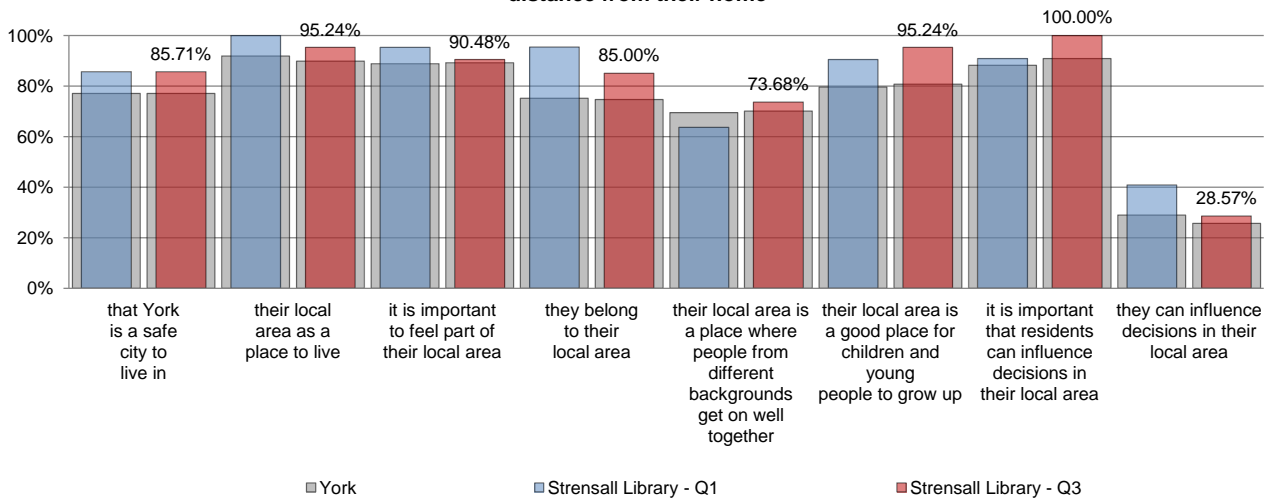


Source: Adult Social Care 2016/2017

## Resident Engagement

Resident satisfaction responses about their local area

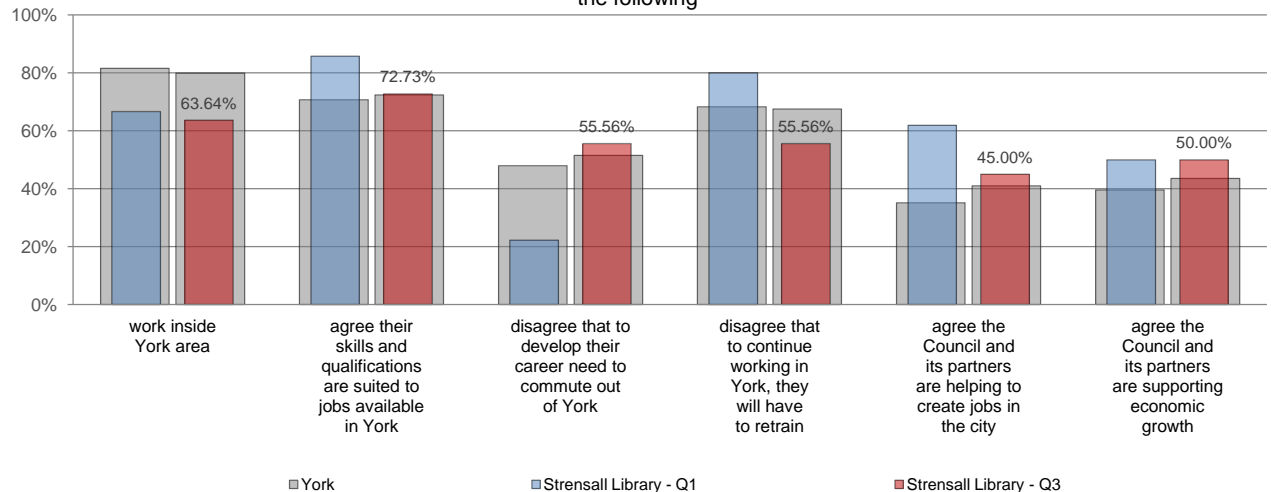
Respondents were asked to consider their local area as the area within 15-20 minutes walking distance from their home



Source: Talkabout Survey - Q1 + Q3 2016/2017

Resident responses about the local economy

Respondents who are retired or not working due to long term illness or disability were unable to answer the following



Source: Talkabout Survey - Q1 + Q3 2016/2017



## Strensall Library Catchment Area



### Resident satisfaction responses about Public Realm in their Local Area

